


# 2021 First-Quarter Financial Results & Project Update



TSX, NYSE American: NG | [novagold.com](https://novagold.com) | April 1, 2021

NOVAGOLD

# First-Quarter 2021 Webcast and Conference Call Agenda

## **Introduction**

Mélanie Hennessey (Vice President, Corporate Communications)

## **First-Quarter Update**

Greg Lang (President & Chief Executive Officer)

## **First-Quarter Financials**

David Ottewell (Vice President & Chief Financial Officer)

## **Closing Remarks**

Greg Lang (President & Chief Executive Officer)

## **Question & Answer Session**

Greg Lang (President & Chief Executive Officer)

Dr. Thomas Kaplan (Chairman)

# Cautionary Statements

## REGARDING FORWARD-LOOKING STATEMENTS

This presentation includes certain “forward-looking information” and “forward-looking statements” (collectively “forward-looking statements”) within the meaning of applicable securities legislation, including the United States Private Securities Litigation Reform Act of 1995. All statements, other than statements of historical fact, included herein, including, without limitation, statements regarding the permitting, potential development, exploration, construction and operation of Donlin Gold and statements relating to NOVAGOLD’s future operating and financial performance and production estimates are forward-looking statements. Forward-looking statements are frequently, but not always, identified by words such as “expects”, “anticipates”, “believes”, “intends”, “estimates”, “potential”, “possible”, “poised”, and similar expressions, or statements that events, conditions, or results “will”, “may”, “could”, “would” or “should” occur or be achieved. These forward-looking statements may also include statements regarding the exploration potential of Donlin Gold; anticipated mine life; perceived merit of properties; anticipated permitting timeframes; exploration and drilling results and budgets; mineral reserve and resource estimates; work programs; capital expenditures; timelines; strategic plans; benefits of the project; market prices for precious metals, including the potential performance of the price of gold; whether the final \$75 million promissory note from the sale of Galore Creek will mature and be payable; potential shareholder returns; the timing and outcome of ADN’s decision to reconsider the ROW lease for the natural gas pipeline or other statements that are not statements of fact. Forward-looking statements involve various risks and uncertainties. There can be no assurance that such statements will prove to be accurate, and actual results and future events could differ materially from those anticipated in such statements. Important factors that could cause actual results to differ materially from NOVAGOLD’s expectations include the uncertainties involving unexpected cost increases, which could include significant increases in estimated capital and operating costs; the need for additional financing to explore and develop properties and availability of financing in the debt and capital markets; risks related to the outbreak of the coronavirus global pandemic (COVID-19); uncertainties involved in the interpretation of drilling results and geological tests and the estimation of reserves and resources; the need for continued cooperation with Barrick Gold Corporation for the continued exploration and development of the Donlin Gold property; the need for cooperation of government agencies and native groups in the development and operation of properties; risks of construction and mining projects such as accidents, equipment breakdowns, bad weather, non-compliance with environmental and permit requirements; unanticipated variation in geological structures, ore grades or recovery rates; the need to obtain permits and governmental approvals; fluctuations in metal prices and currency exchange rates; whether a positive construction decision will be made regarding Donlin Gold or Galore Creek; the timing and outcome of ADN’s decision to reconsider the ROW lease for the natural gas pipeline; statements regarding the anticipated work program for the 2021 field season; anticipated benefits from the 2020 drill program including an improved geological model for Donlin Gold; the update to the Second Updated Feasibility Study and the results and timing thereof; and other risks and uncertainties disclosed in NOVAGOLD’s annual report filed on Form 10-K for the year-ended November 30, 2020, and subsequently in NOVAGOLD’s quarterly reports filed on Form 10-Q, with the United States Securities and Exchange Commission (SEC), Canadian securities regulators, and in other NOVAGOLD reports and documents filed with applicable securities regulatory authorities from time to time. Copies of these filings may be obtained at no charge by visiting our Investor Relations website at [www.novagold.com](http://www.novagold.com) or the SEC’s website at [www.sec.gov](http://www.sec.gov) or at [www.sedar.com](http://www.sedar.com). NOVAGOLD’s forward-looking statements reflect the beliefs, opinions and projections of management on the date the statements are made. NOVAGOLD assumes no obligation to update the forward-looking statements of beliefs, opinions, projections, or other factors, should they change, except as required by law.

Forward-looking statements are based on a number of material assumptions, including but not limited to the following, which could prove to be significantly incorrect: our ability to achieve production at any of our mineral exploration and development properties; estimated capital costs, operating costs, production and economic returns; estimated metal pricing, metallurgy, mineability, marketability and operating and capital costs, together with other assumptions underlying our resource and reserve estimates; our expected ability to develop adequate infrastructure and that the cost of doing so will be reasonable; assumptions that all necessary permits and governmental approvals will be obtained and the timing of such approvals; assumptions made in the interpretation of drill results, the geology, grade and continuity of our mineral deposits; our expectations regarding demand for equipment, skilled labor and services needed for exploration and development of mineral properties; and that our activities will not be adversely disrupted or impeded by development, operating or regulatory risks.

## CAUTIONARY NOTE CONCERNING RESERVE & RESOURCE ESTIMATES

This presentation uses the terms “mineral resources”, “measured mineral resources”, “indicated mineral resources” and “inferred mineral resources”. United States investors are advised that, while such terms are recognized and required by Canadian securities laws, the SEC Industry Guide 7 (“Industry Guide 7”) does not recognize them. Under Industry Guide 7, mineralization may not be classified as a “reserve” unless the determination has been made that the mineralization could be economically and legally produced or extracted at the time the reserve determination is made. Mineral resources that are not mineral reserves do not have demonstrated economic viability. United States investors are cautioned that they should not assume that all or any part of measured or indicated mineral resources will ever be converted into mineral reserves. Further, inferred mineral resources have a great amount of uncertainty as to their existence and as to whether they can be mined legally or economically. Disclosure of “contained ounces” is permitted disclosure under Canadian regulations, however, Industry Guide 7 normally only permits issuers to report “resources” as in place tonnage and grade without reference to unit measures. Accordingly, information concerning descriptions of mineralization and mineral resources contained in this presentation may not be comparable to information made public by United States companies subject to Industry Guide 7 reporting and disclosure requirements. The Company has no reserves, as that term is defined under Industry Guide 7.

On October 31, 2018, the SEC adopted a final rule (“New Final Rule”) that will replace Industry Guide 7 with new disclosure requirements that are more closely aligned with current industry and global regulatory practices and standards, including National Instrument 43-101 – Standards of Disclosure for Mineral Projects (“NI-43-101”). Companies must comply with the New Final Rule for the first fiscal year beginning on or after January 1, 2021, which for NOVAGOLD would be the fiscal year beginning December 1, 2021. While early voluntary compliance with the New Final Rule is permitted, NOVAGOLD has not elected to comply with the New Final Rule at this time.

NI 43-101 is a rule developed by the Canadian Securities Administrators, which established standards for all public disclosure an issuer makes of scientific and technical information concerning mineral projects. Unless otherwise indicated, all resource estimates contained in this presentation have been prepared in accordance with NI 43-101 and the CIM Definition Standards.

## TECHNICAL REPORTS AND QUALIFIED PERSONS

The documents referenced below provide supporting technical information for the Donlin Gold project.

Project	Qualified Person(s)	Most Recent Disclosure
Donlin Gold	Kirk Hanson P.E.	“Donlin Creek Gold Project Alaska, USA, NI 43-101 Technical Report on Second Updated Feasibility Study” prepared by AMEC, effective November 18, 2011, amended January 20, 2012.

Clifford Krall, P.E., who is the Mine Engineering Manager for NOVAGOLD and a “qualified person” under NI 43-101, has approved the scientific and technical information contained in this presentation.

Wood Canada Limited (“Wood” formerly AMEC Americas Limited) is currently updating all sections of the Second Updated Feasibility Study with updated costs, economic assessment, permitting information, and technical information related to permitting, generated on the Donlin Gold project since 2011, which is anticipated to be finalized and filed during 2021. Based on that cost review, Wood determined that updating the Second Updated Feasibility Study using 2020 costs and new gold price guidance results in no material change to the mineral resources or mineral reserves. The economic assessment in the updated study may be materially different than in the 2011 study.

# NOVAGOLD: Donlin Gold is a Tier-One Asset<sup>1</sup> in a Tier-One Jurisdiction<sup>2</sup>

## Unique asset with strong, investor-friendly attributes

**SIZE:** 39,000,000 gold ounces contained in measured and indicated mineral resources<sup>3</sup>

**GRADE:** 2.24 g/t<sup>4</sup>, more than double the world average grade<sup>5</sup>

**EXPLORATION POTENTIAL:** Endowment is contained within three kilometers of an eight- kilometer-long mineralized trend, which itself is located on less than 5% of Donlin Gold's land position

**JURISDICTION:** Alaska is a premier mining jurisdiction<sup>6</sup> with respect for socially and environmentally responsible mine development

**PARTNERS:** Time-tested partnerships with Native Corporations and Barrick Gold, 50% JV owner

**LEVERAGE:** Excellent leverage to rising gold price

**BALANCE SHEET:** Solid cash and term deposits of \$114 million with notes receivable of \$100 million, and no short-term debt<sup>7</sup>

**PERMITS:** Key federal and state permits in place

**MANAGEMENT & BOARD:** Successful track record of building and operating mines

**SHAREHOLDERS:** Strong time-tested support from premier institutional investors



1) NOVAGOLD defines a Tier One gold development project as one with a projected production life of at least 10 years, annual projected production of at least 500,000 ounces of gold, and average projected cash costs over the production life that are in the lower half of the industry cost curve.

2) NOVAGOLD considers Tier One jurisdictions to be any in the top 10 rank by the Investment Attractiveness Index in the Fraser Institute Annual Survey of Mining Companies, 2020. Alaska is ranked number 5.

3) Represents 100% of measured and indicated mineral resources, inclusive of mineral reserves, of which NOVAGOLD's share is 50%. Donlin Gold is not in production and a construction decision has not been made at this time. See "Cautionary Note Concerning Reserve and Resource Estimates" and "Mineral Reserves & Mineral Resources" table on slides 3 and 24.

4) Represents average grade of measured and indicated mineral resources, inclusive of mineral reserves. See "Cautionary Note Concerning Reserve and Resource Estimates" and "Mineral Reserves & Mineral Resources" table on slides 3 and 24.

5) 2020 average grade of open-pit and underground deposits with gold as primary commodity and over 1Moz in measured and indicated resources, sourced from S&P Global Market Intelligence.

6) Alaska ranks number 5 globally in the Fraser Institute Annual Survey of Mining Companies 2020, Investment Attractiveness Index.

7) Including notes receivable from the sale of Galore Creek project formerly 50%-owned by NOVAGOLD. Deferred compensation on sale of Galore Creek includes \$100M; \$75M on earlier of Pre-Feasibility Study or July 27, 2021 and \$25M on earlier of Feasibility Study or July 27, 2023. Long term debt of the company consists of a promissory note payable to Barrick of approximately \$111 million comprised of \$51.6 million in principal, and \$59.7 million in accrued interest at U.S. prime plus 2% as of February 28, 2021. The promissory note and accrued interest are payable from 85% of the Company's share of revenue from future mine production or from any net proceeds resulting from a reduction of the Company's interest in Donlin Gold LLC.

Map Source: Alaska Miners Association, "The Economic Benefits of Alaska's Mining Industry" February 2020.



# DONLIN GOLD: 2021 Activity Highlights to Date

## Completed successful 2020 drill program with impressive assay drill results<sup>1</sup>

### Drill Program

- Announced the remaining assay drill results in March for the 85-hole, 23,361-meter drill program at Donlin Gold, which demonstrated higher drilled grade-thickness results than predicted by previous modeling, produced an improved interpretation of gold mineralization controls
- Results bolstered our confidence in recent geologic modeling concepts developed jointly by the Barrick and NOVAGOLD teams
- We also confirmed multiple high-grade extensions in both the intrusive (igneous) and sedimentary rocks, including near surface

### Permitting

- In March 2021 with Donlin Gold's support, ADNR introduced a second two-week public notice period, which closed March 26, 2021. We anticipate the ADNR will issue final decisions on the water rights applications in the first half of 2021
- With Federal permits in hand, Donlin Gold, working with its Native Corporation partners, continues to support the State of Alaska to advance other permits and certificates needed for the project



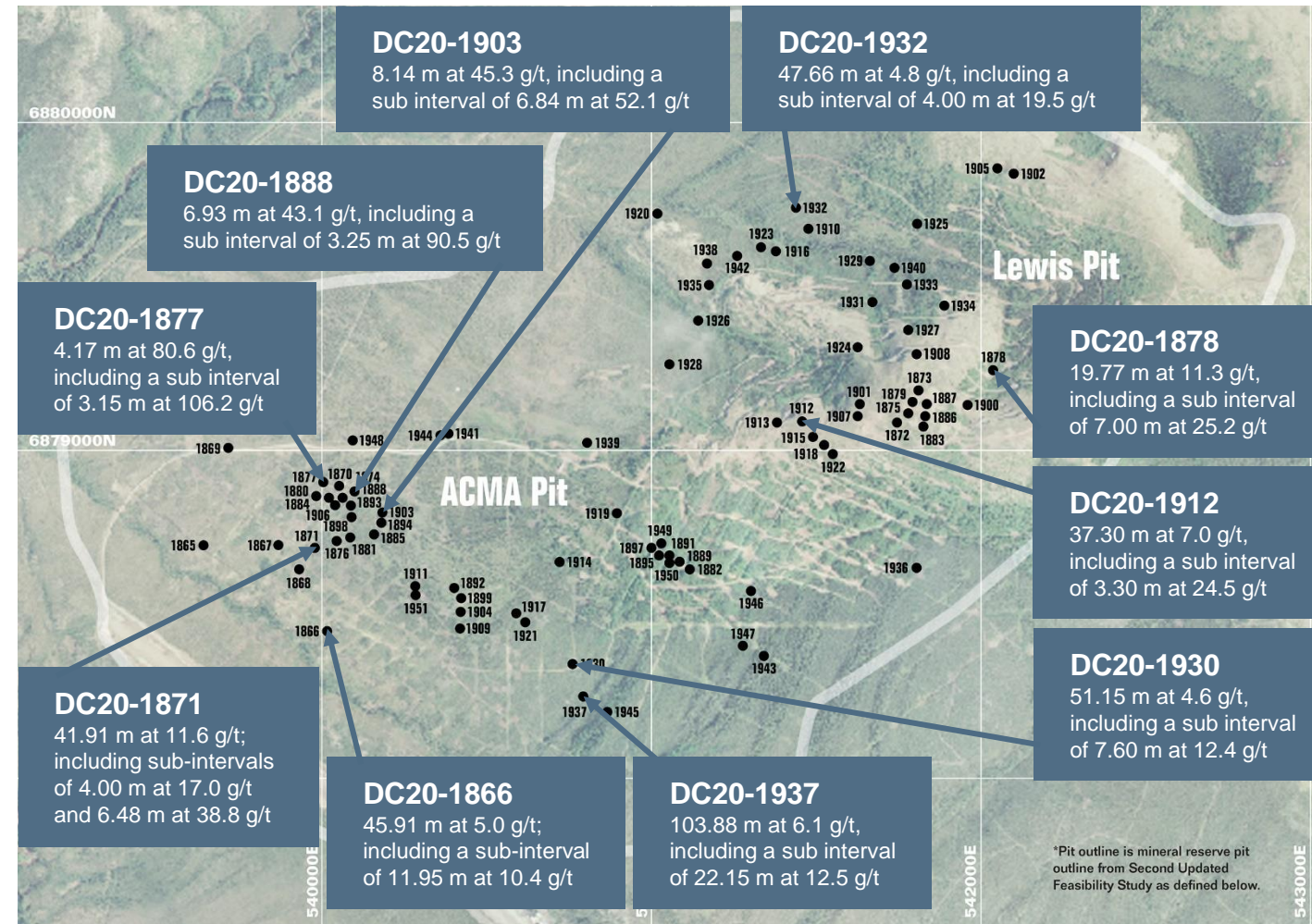
*Donlin Gold Drill Program, 2020  
Courtesy of ROTAK Helicopter Services*

1) See media release dated March 25, 2021, "Donlin Gold Announces Assay Results From Remaining 30 Percent of the 2020 Drill Program, Consistent With Previously Reported Results of Higher Than Predicted Grade-Thickness" here: <https://www.novagold.com/resources/news/2021-03-25.pdf>

# DONLIN GOLD: 2020 Drill Program Top 10 Significant Intervals

## Assay results from the 2020 drill program are complete<sup>1</sup>

- The 85-hole drill program, totaling 23,361 meters in the proposed ACMA and Lewis pit areas, was successfully carried out to further increase confidence in recent geologic modeling concepts
- Results in both deposit areas exceeded the previously modeled grade-thickness, with higher grades observed over narrower intervals, particularly in sedimentary rocks
- Data collected has resulted in an improved appreciation of the controls on mineralization
- Drill program results will be integrated into the geologic model
- Additional confirmation and extension drilling are being planned for the 2021 field season after which it is anticipated that, on the completion of the geologic model and subject to a formal decision by the Donlin Gold LLC Board, the focus will then shift to updating the feasibility study



Ten of the top intervals for the 2020 drill program

1) See media release dated March 25, 2021, "Donlin Gold Announces Assay Results From Remaining 30 Percent of the 2020 Drill Program, Consistent With Previously Reported Results of Higher Than Predicted Grade-Thickness" here: [https://www.novagold.com/\\_resources/news/2021-03-25.pdf](https://www.novagold.com/_resources/news/2021-03-25.pdf)

# DONLIN GOLD: Permitting Update

Key federal permits for the project received and state permitting is well advanced

## FEDERAL PERMITTING

- |   |   |
|---|---|
| ✓ | Final Environmental Impact Statement (EIS)                                |
| ✓ | Joint Record of Decision (ROD) by the Corps and Bureau of Land Management |
| ✓ | Section 10/404 (wetlands) permit and BLM Offer to Lease for pipeline      |
| ✓ | Pipeline and Hazardous Materials Safety Administration special permit     |

## STATE PERMITTING

- |   |   |
|---|---|
| ✓ | State air quality permit and Alaska State Pollution Discharge Elimination System permit |
| ✓ | Title 16 fish habitat permits   |
| ✓ | Reclamation Plan approval   |
| ✓ | Waste management permit   |
| ✓ | State land leases, easements, and land use permits issued (non-pipeline)                |

## STATE PERMITTING IN PROGRESS

- |  |   |
|--|---|
|  | Pipeline Right-of-Way lease re-issuance ( <i>expected in first half of 2021</i> ) |
|  | Water Rights permits ( <i>expected in first half of 2021</i> )                    |
|  | Dam Safety certifications ( <i>multi-year commitment</i> )                        |



# DONLIN GOLD: COVID-19

## Keeping our workforce healthy and safe

**The State of Alaska is currently among the leaders in the United States in COVID-19 vaccination availability, with Governor Dunleavy announcing in early March that vaccinations are now available to everyone aged 16 and older living and working in Alaska**

- The success of the vaccination campaign in the Yukon-Kuskokwim (Y-K) region can be credited in large part to the leadership of the Yukon-Kuskokwim Health Corporation (YKHC) and Native health partners
- The YKHC made home visits to serve as an extension of the distribution network among village medical clinics
- By February, the Y-K Delta became one of the Nation's leaders in COVID-19 vaccinations

**NOVAGOLD and Donlin Gold continue to follow strict health protocols to ensure the safety and well-being of its workforce as well as their families and local communities as we prepare to go into the 2021 field season**

- COVID-19 testing of all employees and contractors traveling to the Donlin Gold project site
- Conduct screening and physical distancing measures while at project site
- There have been zero COVID-19 cases on site and no Lost-Time Incidents





# DONLIN GOLD: 2021 First-Quarter Community Engagement

## Expanding upon long-term relationships throughout the Y-K region

### Ice Road

- In partnership with TKC, the Village of Crooked Creek, and Napaimute Tribe, Donlin Gold was the lead sponsor of a project to construct and maintain the upper portions of an ice road on the Kuskokwim River, which at completion in February 2021 was 200 miles long

### Tuluksak

- The Middle Kuskokwim village of Tuluksak had its water supply plant destroyed by fire, creating a health and safety crisis for the community. Donlin Gold and several other community organizations and individuals assisted to provide drinking water and other health supplies

### Friendship Agreements

- Friendship Agreements have been approved and signed by six communities (Akiak, Sleetmute, Napaimute, Crooked Creek, Napaskiak, and Nikolai) in the project's region that formalize current engagement with key local communities

### Sponsorships

- Continued long-term support of the Y-K team for the annual Iron Dog snowmobile race in February
- Worked with TKC, the State of Alaska and Alaska Native Tribal Health Consortium in an initiative to upgrade, as well as improve health and safety standards, of water and sewer services in Middle Kuskokwim area communities



*Plowing the Kuskokwim River ice road*

## DONLIN GOLD: Long-Term Native Corporation Partners

### The Donlin Gold project location was specifically selected for its resource development potential

- The Alaska Native Claims Settlement Act<sup>1</sup> (ANCSA) of 1971 resolved Alaska Native land claims, allotting 44 million acres for land use to Native Corporations
  - **Benefits include revenue sharing under ANCSA Sections 7(i) and 7(j) distributions dividing the revenues earned from resource extraction between regional and village Native Corporations**
  - Other benefits include shareholder employment opportunities, scholarships, and preferential contract considerations
- **Land valuable for resource potential was selected by regional Corporations under ANCSA and resource development companies were invited by the Native Corporations to explore the land**
- **Donlin Gold has Life-of-Mine agreements with Calista and TKC**
  - Calista Corporation – owns the subsurface mineral rights for the Donlin Gold project
  - The Kuskokwim Corporation – a merger of 10 village corporations, owns surface land for the Donlin Gold project



**Shared Values.  
Shared Ownership.**

**WE RISE TOGETHER**

Calista Corporation and The Kuskokwim Corporation Shareholders can say, "We're all partners of the Donlin Gold project. Elders chose the land and we invited Donlin Gold to develop our mineral resources for the benefit of our Shareholders. Through this partnership, we can provide opportunities for our children, their children and Alaska Native people across our state."

**CALISTA CORPORATION**  
www.calistacorp.com

1) Alaska Native Claims Settlement Act, 43 U.S.C. 1601 et seq.



*“The Kuskokwim Corporation, TKC, has been involved every step of the way, in not only inviting Donlin Gold onto our land, but also in writing the permits, in environmental oversight, and really ensuring that this is the best possible project on our land to provide those opportunities for our shareholders, and so we have been very focused on this partnership between Donlin Gold and its partners, Barrick and NOVAGOLD, Calista Corporation and the Kuskokwim Corporation, we’re all working very closely hand-in-hand.”*

Andrea Gusty  
President & CEO  
The Kuskokwim Corporation

*“Calista Corporation’s priority is supporting Shareholders by protecting our land, our traditional way of life and promoting economic opportunities that benefit our people. We support the Donlin Gold project because strict environmental oversight, good-paying jobs and affordable energy brought by the project will allow us to grow healthy communities.”*

Robert Beans  
Board Chair  
Calista Corporation



## NOVAGOLD: 2021 Operating Performance

(US\$ millions)	First Quarter 2021	First Quarter 2020
General and administrative <sup>1</sup>	\$5.3	\$4.7
Donlin Gold	2.0	1.6
<b>Operating loss</b>	<b>7.3</b>	<b>6.3</b>
Other (income) expense, net <sup>2</sup>	0.7	—
Income tax expense	—	0.3
<b>Net loss</b>	<b>\$8.0</b>	<b>\$6.6</b>

1) Includes share-based compensation expense of \$2.0 million and \$1.8 million in 2021 and 2020, respectively.

2) Includes interest income, interest expense, mark-to-market adjustment of marketable securities and foreign exchange gains and losses.



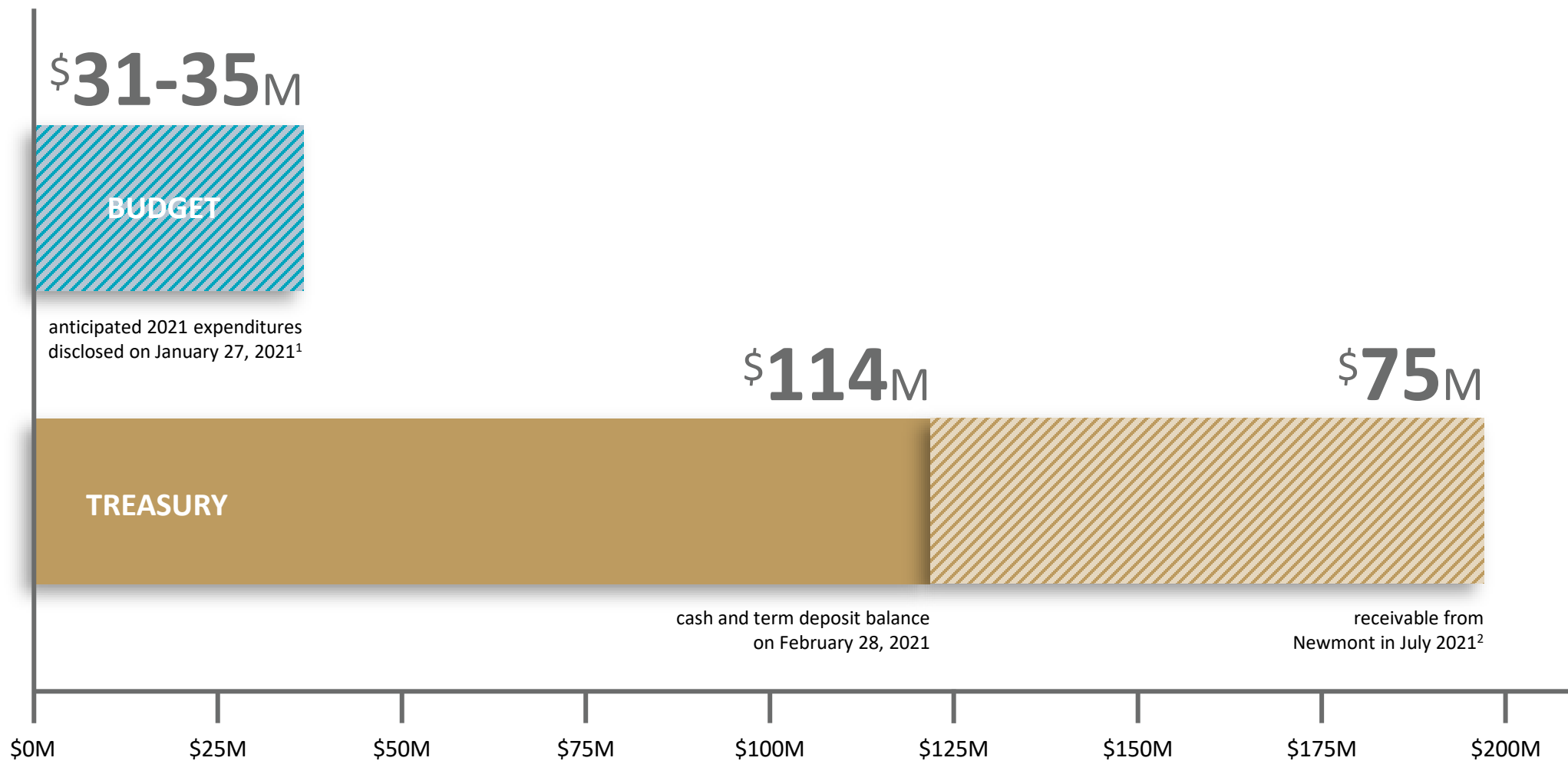
## NOVAGOLD: 2021 Cash Flow

(US\$ millions)	First Quarter 2021	First Quarter 2020
General and administrative <sup>1</sup>	\$(3.3)	\$(2.9)
Donlin Gold funding	(2.9)	(2.6)
Working capital, interest and other	(0.8)	(0.6)
Withholding tax on share-based compensation	(0.7)	(1.7)
<b>Decrease in cash and term deposits</b>	<b>(7.7)</b>	<b>(7.8)</b>
Cash and term deposits:		
Beginning	121.9	148.5
<b>Ending</b>	<b>\$114.2</b>	<b>\$140.7</b>

1) Excludes non-cash share-based compensation expense of \$2.0 million and \$1.8 million in 2021 and 2020, respectively.

# NOVAGOLD: Maintaining a Strong Treasury

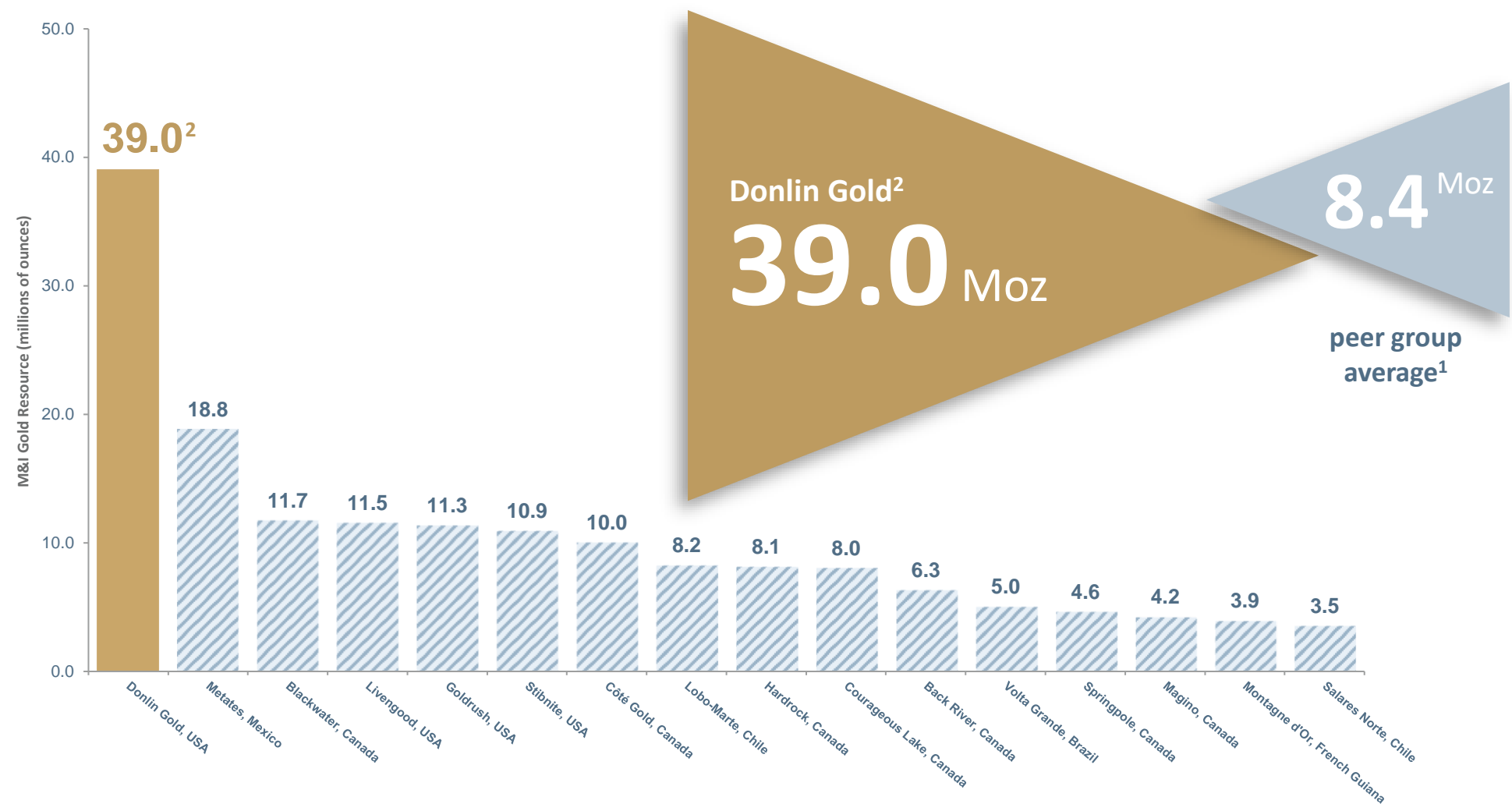
A healthy treasury to advance Donlin Gold to the next stage of development



1) Budget includes \$18-22M to Donlin Gold and \$13M G&A.  
2) NOVAGOLD sold its 50% ownership of the Galore Creek project to Newmont in 2018. Deferred compensation on the sale of Galore Creek includes \$100M; \$75M on earlier of Pre-Feasibility Study or July 27, 2021 and \$25M on earlier of Feasibility Study or July 27, 2023. An additional \$75M is due upon construction approval.

# DONLIN GOLD: Largest Gold Development Project in its Category<sup>1</sup>


A resource more than four times the size of the peer group average



1) Peer group data based on company documents, public filings and websites as of March 29, 2021. Comparison group of 15 projects based on large (2Moz Proven and Probable cut off), North/South American gold-focused development projects with >75% projected revenues from gold.  
2) Represents 100% of measured and indicated mineral resources, inclusive of mineral reserves, of which NOVAGOLD's share is 50%. See "Cautionary Note Concerning Reserve and Resource Estimates" and "Mineral Reserves & Mineral Resources" table on slides 3 and 24.

# DONLIN GOLD: Double the Global Average Gold Grade<sup>1</sup>

Among the world's highest-grade known open-pit gold deposits



While global average gold grades are declining, Donlin Gold's grade provides resilience through commodity price cycles

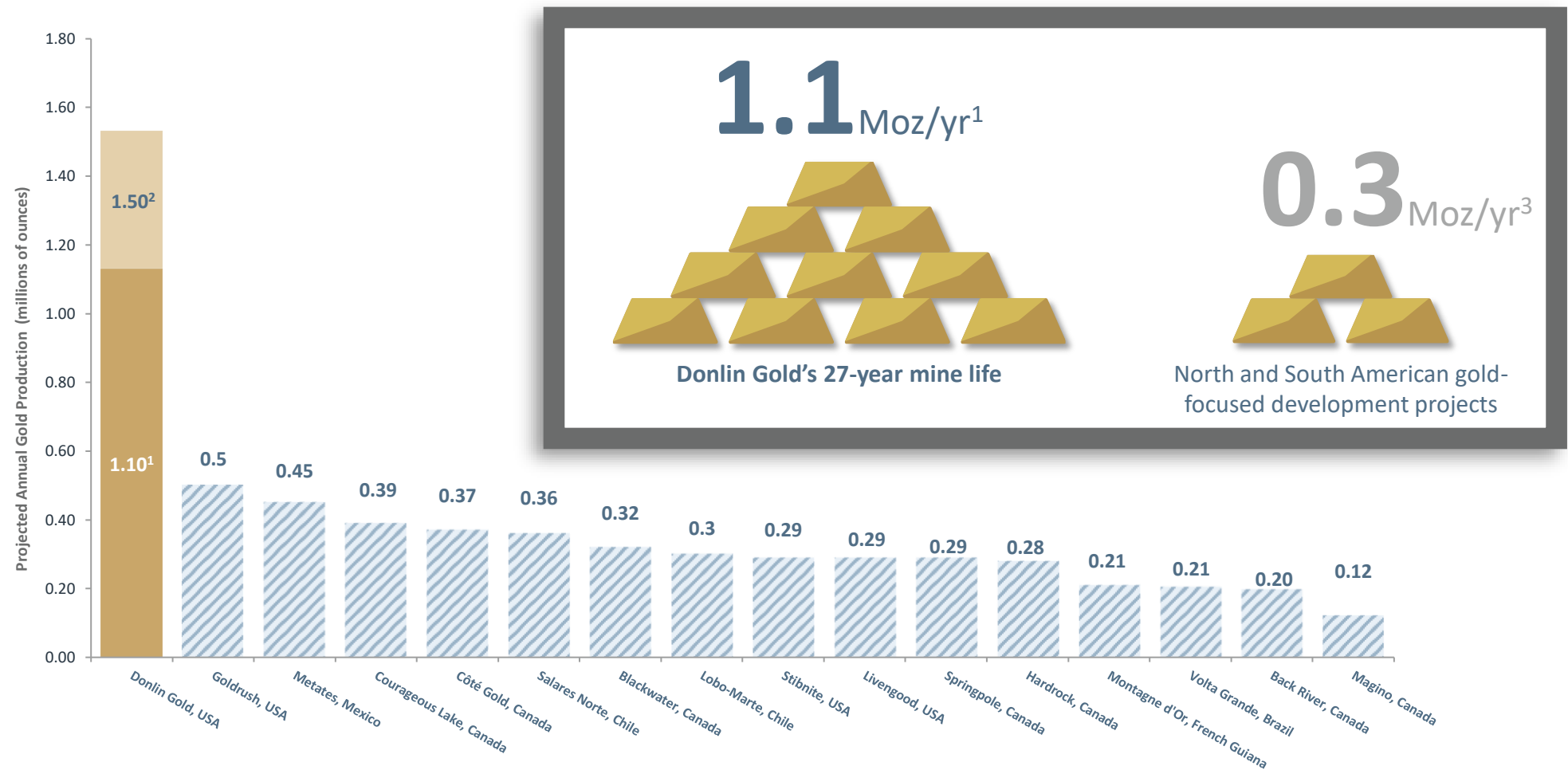
1) 2020 average grade of open-pit and underground deposits with gold as primary commodity and over 1Moz in measured and indicated resources, sourced from S&P Global Market Intelligence.

2) Represents average grade of measured and indicated mineral resources, inclusive of mineral reserves. See "Cautionary Note Concerning Reserve and Resource Estimates" and "Mineral Reserves & Mineral Resources" table on slides 3 and 24.



# DONLIN GOLD: Positioned to be One of the World's Largest Gold Mines

Positioned to become a million-ounce gold producer<sup>1</sup>



1) Anticipated annual gold production during full life of mine if put into production as contemplated in the Second Updated Feasibility Study. See "Cautionary note concerning Reserve & Resource Estimates" and "Mineral Reserves & Mineral Resources" table on slides 3 and 24.  
 2) Anticipated annual gold production during first five full years of mine life if put into production as contemplated in the Second Updated Feasibility Study. See "Cautionary note concerning Reserve & Resource Estimates" and "Mineral Reserves & Mineral Resources" table on slides 3 and 24.  
 3) Average of comparison group data of 15 projects based on large (2Moz P&P cut off), North/South American gold-focused development projects with >75% projected revenues from gold, as per latest company documents, public filings and websites as of January 2021.

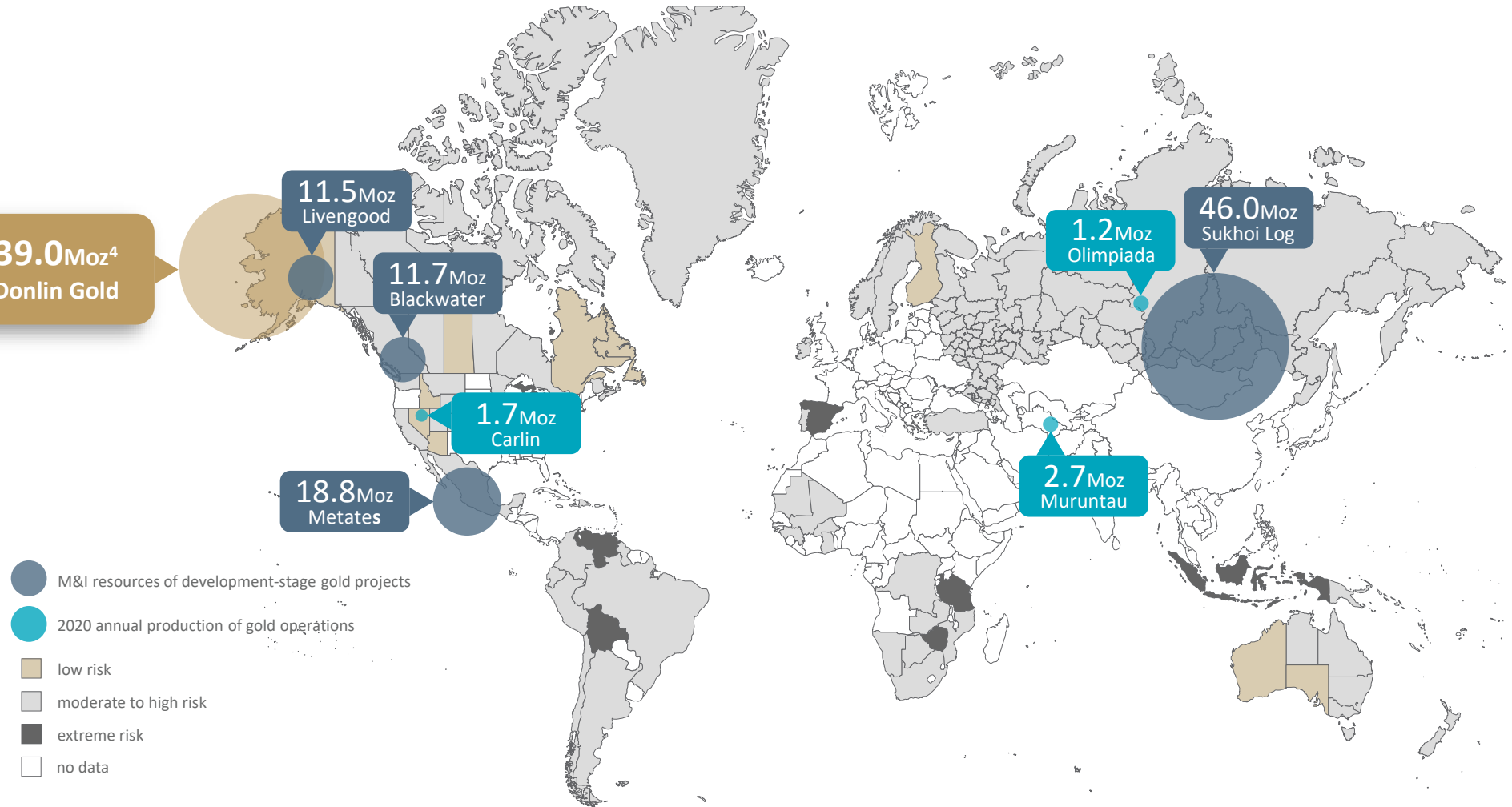
# DONLIN GOLD: One of the Largest Gold Projects in a Safe Jurisdiction<sup>1</sup>

A comparison of the top three annual gold producing operations<sup>2</sup> and the five largest development-stage gold projects<sup>3</sup>

## ALASKA'S JURISDICTIONAL APPEAL

- Mineral potential
- Established mining industry
- Political and social stability
- Excellent local partnerships
- A full embrace of the rule of law

**39.0Moz<sup>4</sup>**  
**Donlin Gold**



1) The jurisdictional risk map is derived from the top 10 (lower risk) and bottom 10 (extreme risk) of 77 jurisdictions reviewed in the Fraser Institute Annual Survey of Mining Companies 2020.

2) Only three mines produced greater than 1 million ounces in 2020: Muruntau (2,652koz), Carlin (1,665koz), and Olimpiada (1,229koz), as per SNL Metals & Mining, an offering of S&P Global Market Intelligence.

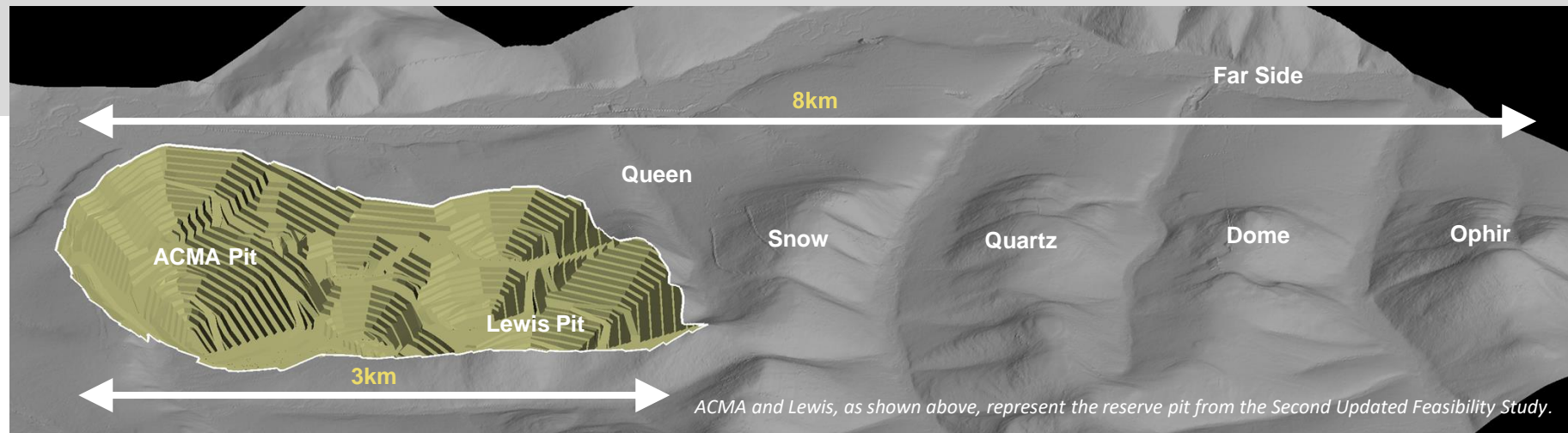
3) Gold development stage projects defined as the top 5 globally by contained gold in measured and indicated resources, >75% projected revenues from gold, and with stated proven and probable reserves, as per latest company documents, public filings and websites as of February 2021.

4) Represents 100% of M&I resources, inclusive of mineral reserves, of which 50% is NOVAGOLD's share. Donlin Gold is not in production and a construction decision has not been made. See "Cautionary Note Concerning Reserve and Resource Estimates" and "Mineral Reserves & Mineral Resources" table on slides 3 and 24.

# DONLIN GOLD: The Next Big Gold Discovery Could be at Donlin Gold

## Substantial exploration potential along the 8 km-long mineralized trend, located on less than 5% of Donlin Gold's land position

- From 2006 to 2011, M&I resources increased 135% (16.6Moz<sup>1</sup> to 39.0Moz<sup>2</sup>) through a well-executed exploration program, resulting in a gold resource defined with approximately 1,400 drill holes totaling more than 339,000 meters to date
- **Reserves and resources are contained in the ACMA and Lewis pits occupying only three kilometers of an eight-kilometer mineralized belt, which itself is located on less than 5% of Donlin Gold's land position**
- Inferred mineral resource: 6Moz of gold (92M tonnes grading 2.02 g/t Au) mainly inside the reserve pit<sup>3</sup>
- Future exploration potential exists to expand current resource along strike and at depth



1) Represents measured and indicated mineral resources previously reported by NOVAGOLD and supported by a past technical report, "Preliminary Assessment, Donlin Creek Gold Project, Alaska, USA", effective September 20, 2006. Represents 100% of measured and indicated mineral resources reported, of which NOVAGOLD's share was 70% in September 2006. Measured resources totaled 20 million tonnes grading 2.56 grams per tonne, and indicated resources totaled 196 million tonnes grading 2.39 grams per tonne. This estimate has been superseded by the estimate contained in the Second Updated Feasibility Study effective November 18, 2011 and amended January 20, 2012. For current mineral reserves and resources, refer to "Cautionary Note Concerning Reserve & Resource Estimates" and "Mineral Reserves & Mineral Resources" table on slides 3 and 24.

2) Represents 100% of measured and indicated mineral resources, inclusive of mineral reserves, of which NOVAGOLD's share is 50%. See "Cautionary Note Concerning Reserve and Resource Estimates" and "Mineral Reserves & Mineral Resources" table on slides 3 and 24.

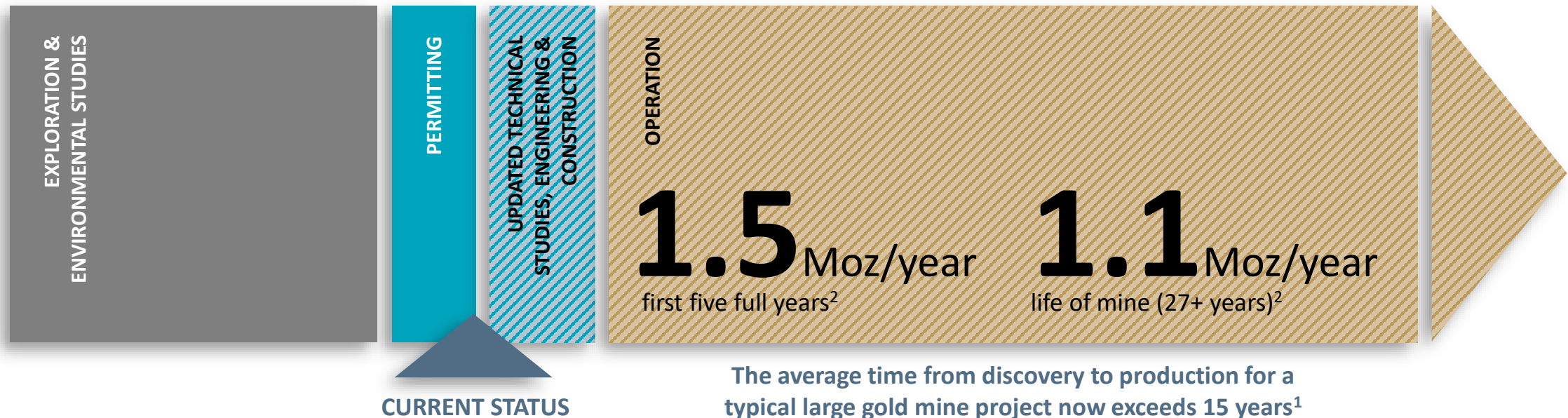
3) Represents 100% of inferred mineral resources, of which NOVAGOLD's share is 50%. See "Cautionary Note Concerning Reserve and Resource Estimates" and "Mineral Reserves & Mineral Resources" table on slides 3 and 24. Inferred resources have a great amount of uncertainty as to their existence and as to whether they can be mined legally or economically.

# DONLIN GOLD: Project Catalysts

## Multi-generational sustainable economic opportunity

- Integrate the 2020 drill program results into the geologic model
- To complete the model update, additional confirmation and extension drilling are planned in 2021, focusing on the continuity and structural controls of the higher-grade mineralization
- Subject to a formal decision by the Donlin Gold LLC Board, the focus will then shift to updating the feasibility study

## Expected development lifecycle of one of the world's largest open-pit mining projects



1) SP Global Market Intelligence research article "Top mines average time from discovery to production: 16.9 years," April 7, 2020.

2) Donlin Gold data as per the Second Updated Feasibility Study. For current mineral reserves and resources, refer to "Cautionary Note Concerning Reserve & Resource Estimates" and "Mineral Reserves & Mineral Resources" table on slides 3 and 24. Projected average annual production represents 100% of which NOVAGOLD's share is 50%.



# NOVAGOLD: Strong Institutional Shareholder and Management Support

The 10 largest shareholders represent 63.5% of shares issued and outstanding<sup>1</sup>

Named Executive Officers' ownership has increased to 2,689,100 shares<sup>2</sup> since joining the company

**36.5%**  
all other shareholders



**63.5%**  
top 10 shareholders

25.7% Electrum Strategic Resources LP & affiliates  
7.5% Fidelity Management & Research Company  
6.7% Paulson & Co. Inc.  
6.4% BlackRock Institutional Trust & affiliates  
4.9% Saudi Public Investment Fund  
3.6% Van Eck Associates Corporation  
3.0% First Eagle Investment Management  
2.4% The Vanguard Group, Inc.  
2.0% EXOR Investments (UK) LLP  
1.3% State Street Global Advisors (US)

1) Shareholder positions are based on the latest 13-D, 13-F or 13-G filings as of December 31, 2020.

2) Per SEC Form 4 filings as of March 29, 2021 for NOVAGOLD's CEO and CFO under the NOVAGOLD Resources Inc. profile at <https://www.sec.gov/edgar/search/> and <https://www.novagold.com/investors/financials/>.

3) Market Capitalization based on 331.3 million shares issued and outstanding and NOVAGOLD share price of \$9.13 as of March 29, 2021.

# NOVAGOLD: Donlin Gold is a Tier-One Asset<sup>1</sup> in a Tier-One Jurisdiction<sup>2</sup>

## Unique asset with strong, investor-friendly attributes

**SIZE:** 39,000,000 gold ounces contained in measured and indicated mineral resources<sup>3</sup>

**GRADE:** 2.24 g/t<sup>4</sup>, more than double the world average grade<sup>5</sup>

**EXPLORATION POTENTIAL:** Endowment is contained within three kilometers of an eight- kilometer-long mineralized trend, which itself is located on less than 5% of Donlin Gold's land position

**JURISDICTION:** Alaska is a premier mining jurisdiction<sup>6</sup> with respect for socially and environmentally responsible mine development

**PARTNERS:** Time-tested partnerships with Native Corporations and Barrick Gold, 50% JV owner

**LEVERAGE:** Excellent leverage to rising gold price

**BALANCE SHEET:** Solid cash and term deposits of \$114 million with notes receivable of \$100 million, and no short-term debt<sup>7</sup>

**PERMITS:** Key federal and state permits in place

**MANAGEMENT & BOARD:** Successful track record of building and operating mines

**SHAREHOLDERS:** Strong time-tested support from premier institutional investors



1) NOVAGOLD defines a Tier One gold development project as one with a projected production life of at least 10 years, annual projected production of at least 500,000 ounces of gold, and average projected cash costs over the production life that are in the lower half of the industry cost curve.

2) NOVAGOLD considers Tier One jurisdictions to be any in the top 10 rank by the Investment Attractiveness Index in the Fraser Institute Annual Survey of Mining Companies, 2020. Alaska is ranked number 5.

3) Represents 100% of measured and indicated mineral resources, inclusive of mineral reserves, of which NOVAGOLD's share is 50%. Donlin Gold is not in production and a construction decision has not been made at this time. See "Cautionary Note Concerning Reserve and Resource Estimates" and "Mineral Reserves & Mineral Resources" table on slides 3 and 24.

4) Represents average grade of measured and indicated mineral resources, inclusive of mineral reserves. See "Cautionary Note Concerning Reserve and Resource Estimates" and "Mineral Reserves & Mineral Resources" table on slides 3 and 24.


5) 2020 average grade of open-pit and underground deposits with gold as primary commodity and over 1Moz in measured and indicated resources, sourced from S&P Global Market Intelligence.

6) Alaska ranks number 5 globally in the Fraser Institute Annual Survey of Mining Companies 2020, Investment Attractiveness Index.

7) Including notes receivable from the sale of Galore Creek project formerly 50%-owned by NOVAGOLD. Deferred compensation on sale of Galore Creek includes \$100M; \$75M on earlier of Pre-Feasibility Study or July 27, 2021 and \$25M on earlier of Feasibility Study or July 27, 2023. Long term debt of the company consists of a promissory note payable to Barrick of approximately \$111 million comprised of \$51.6 million in principal, and \$59.7 million in accrued interest at U.S. prime plus 2% as of February 28, 2021. The promissory note and accrued interest are payable from 85% of the Company's share of revenue from future mine production or from any net proceeds resulting from a reduction of the Company's interest in Donlin Gold LLC.

Map Source: Alaska Miners Association, "The Economic Benefits of Alaska's Mining Industry" February 2020.

# APPENDIX



NOVAGOLD

# NOVAGOLD: Mineral Reserves & Mineral Resources

Donlin Gold (100% basis)*	Tonnage	Grade	Metal content	<p>* Mineral reserves and resources are reported on a 100% basis. NOVAGOLD and Barrick each own 50% of the Donlin Gold project.</p> <p><b>Donlin Gold approximate cut-off grades (see Resources Footnotes):</b> Reserves<sup>1</sup>: 0.57 g/t gold Resources<sup>2</sup>: 0.46 g/t gold</p> <p>t = metric tonne g/t = grams/tonne oz = ounce k = thousand M = million</p>
<b>GOLD</b>	<b>kt</b>	<b>g/t Au</b>	<b>koz Au</b>	
<b>Reserves<sup>1</sup></b>				
Proven	7,683	2.32	573	
Probable	497,128	2.08	33,276	
P&P	504,811	2.09	33,849	
<b>Resources<sup>2</sup>, inclusive of Reserves</b>				
Measured	7,731	2.52	626	
Indicated	533,607	2.24	38,380	
M&I	541,337	2.24	39,007	
Inferred	92,216	2.02	5,993	

- a) This resource estimate has been prepared in accordance with NI 43-101 and the CIM Definition Standard, unless otherwise noted.  
b) See numbered footnotes below on resource information.  
c) Rounding as required by reporting guidelines may result in apparent summation differences between tonnes, grade and contained metal content  
d) Tonnage and grade measurements are in metric units. Contained gold is reported as troy ounces.

- 1) Mineral Reserves are contained within Measured and Indicated pit designs, and supported by a mine plan, featuring variable throughput rates, stockpiling and cut-off optimization. The pit designs and mine plan were optimized on diluted grades using the following economic and technical parameters: Metal price for gold of US\$975/oz; reference mining cost of US\$1.67/t incremented US\$0.0031/t/m with depth from the 220 m elevation (equates to an average mining cost of US\$2.14/t), variable processing cost based on the formula  $2.1874 \times (\%) + 10.65$  for each US\$/t processed; general and administrative cost of US\$2.27/t processed; stockpile rehandle costs of US\$0.19/t processed assuming that 45% of mill feed is rehandled; variable recoveries by rock type, ranging from 86.66% in shale to 94.17% in intrusive rocks in the Akivik domain; refining and freight charges of US\$1.78/oz gold; royalty considerations of 4.5%; and variable pit slope angles, ranging from 23° to 43°. Mineral Reserves are reported using an optimized net sales return value based on the following equation:  $\text{Net Sales Return} = \text{Au grade} \times \text{Recovery} \times (\text{US\$975/oz} - (1.78 + (\text{US\$975/oz} - 1.78) \times 0.045)) - (10.65 + 2.1874 \times (\%) + 2.27 + 0.19)$  and reported in US\$/tonne. Assuming an average recovery of 89.54% and an average 5% grade of 1.07%, the marginal gold cut-off grade would be approximately 0.57 g/t, or the gold grade that would equate to a 0.001 NSR cut-off at these same values. The life of mine strip ratio is 5.48. The assumed life-of-mine throughput rate is 53.5 kt/d.
- 2) Mineral Resources are contained within a conceptual Measured, Indicated and Inferred optimized pit shell using the following assumptions: gold price of US\$1,200/oz; variable process cost based on  $2.1874 \times (\text{sulphur grade}) + 10.6485$ ; administration cost of US\$2.29/t; refining, freight & marketing (selling costs) of US\$1.85/oz recovered; stockpile rehandle costs of US\$0.20/t processed assuming that 45% of mill feed is rehandled; variable royalty rate, based on royalty of 4.5%  $\times (\text{Au price} - \text{selling cost})$ . Mineral Resources have been estimated using a constant Net Sales Return cut-off of US\$0.001/t milled. The Net Sales Return was calculated using the formula:  $\text{Net Sales Return} = \text{Au grade} \times \text{Recovery} \times (\text{US\$1,200/oz} - (1.85 + ((\text{US\$1,200/oz} - 1.85) \times 0.045))) - (10.65 + 2.1874 \times (\%) + 2.29 + 0.20)$  and reported in US\$/tonne. Mineral Resources are inclusive of Mineral Reserves. Mineral Resources that are not Mineral Reserves do not have demonstrated economic viability. Inferred Resources are in addition to Measured and Indicated Resources. Inferred Resources have great uncertainty as to their existence and whether they can be mined legally or economically. See "Cautionary Note Concerning Reserve & Resource Estimates" on slide 3.

## Technical Reports and Qualified Persons

The documents referenced below provide supporting technical information for the Donlin Gold project.

Project	Qualified Person(s)	Most Recent Disclosure
Donlin Gold	Kirk Hanson P.E.	"Donlin Creek Gold Project Alaska, USA, NI 43-101 Technical Report on Second Updated Feasibility Study" prepared by AMEC, effective November 18, 2011, amended January 20, 2012 (the "Second Updated Feasibility Study").

Wood Canada Limited ("Wood" formerly AMEC Americas Limited) is currently updating all sections of the Second Updated Feasibility Study with updated costs, economic assessment, permitting information, and technical information related to permitting, generated on the Donlin Gold project since 2011, which is anticipated to be finalized and filed during 2021. Based on that cost review, Wood determined that updating the Second Updated Feasibility Study using 2020 costs and new gold price guidance results in no material change to the mineral resources or mineral reserves. The economic assessment in the updated study may be materially different than in the 2011 study.

Clifford Krall, P.E., who is the Mine Engineering Manager for NOVAGOLD and a "qualified person" under NI 43-101, has approved the scientific and technical information contained in this presentation.



**NOVAGOLD RESOURCES INC.**

Suite 1860 – 400 Burrard Street  
Vancouver, BC, Canada V6C 3A6

T: 604 669 6227

TF: 1 866 669 6227

F: 604 669 6272

[www.novagold.com](http://www.novagold.com)

[info@novagold.com](mailto:info@novagold.com)

Mélanie Hennessey

VP, Corporate Communications


[melanie.hennessey@novagold.com](mailto:melanie.hennessey@novagold.com)

Jason Mercier

Manager, Investor Relations

[jason.mercier@novagold.com](mailto:jason.mercier@novagold.com)

@NOVAGOLD



**NOVAGOLD**